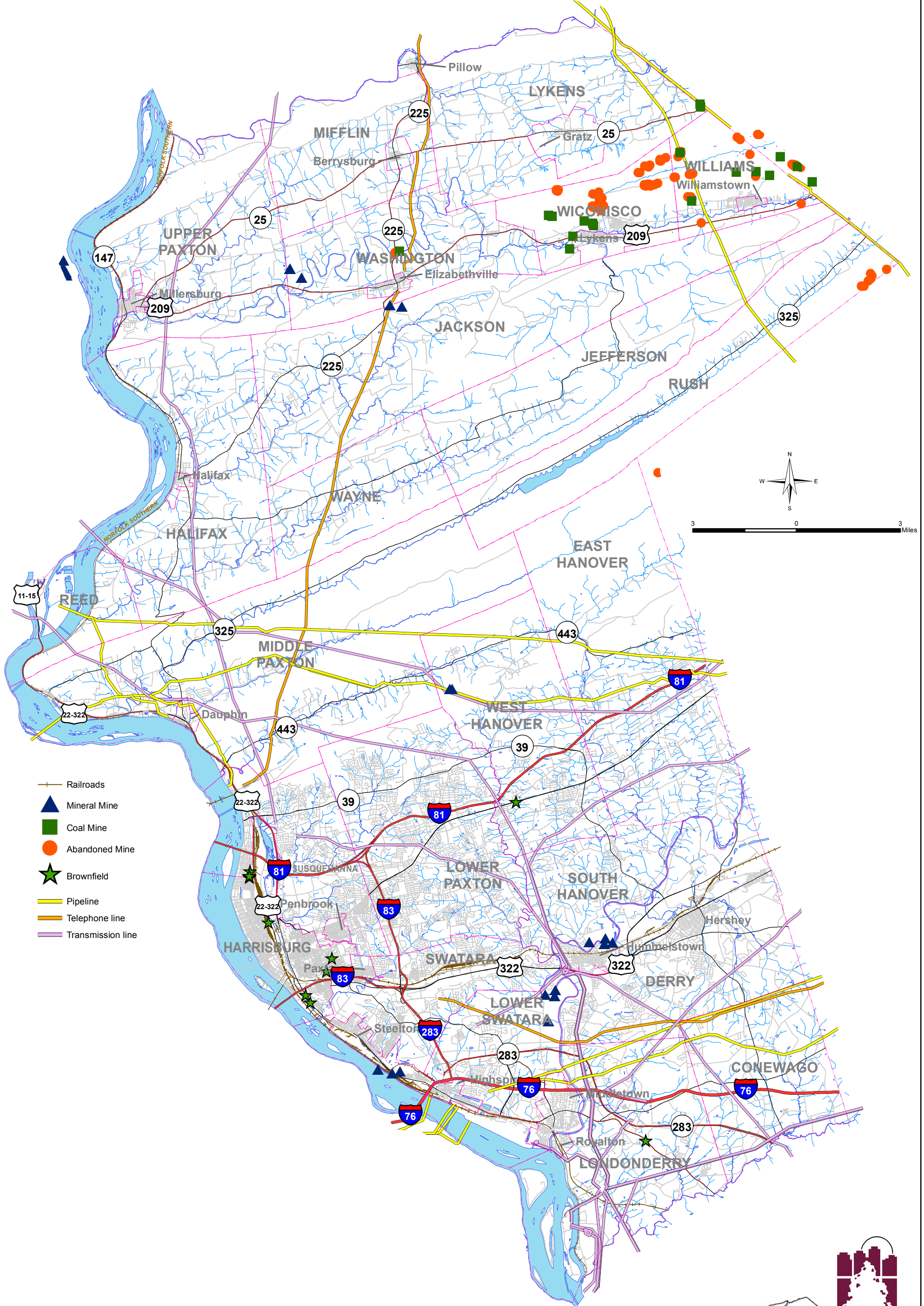
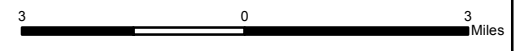
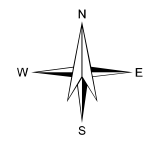


# Map 2.9: Significant Man-Made Features

## Dauphin County, Pennsylvania



- Railroads
- Mineral Mine
- Coal Mine
- Abandoned Mine
- Brownfield
- Pipeline
- Telephone line
- Transmission line



W:\3513512\02\DauphinCounty\MMF1x17.mxd - 10/15/2008



Note: Mapping Derived From Data Provided By Dauphin County and Tri-County Regional Planning.